

# FOR SALE

**GULARGAMBONE NSW 2828**

**58 Coonamble St - Lot 15 DP5721**



<b>Council rates 2025:</b>	<b>\$2,550.00</b>
<b>Zoning:</b>	<b>Gulargambone ordinary residential</b>
<b>Value of general land value:</b>	<b>\$5,430.00</b>
<b>Area:</b>	<b>1220m2</b>
<b>Note:</b>	<b>Dwelling requires restoration</b>

**COONAMBLE**  
SHIRE COUNCIL

# FOR SALE

**GULARGAMBONE NSW 2828**

**24 Coonamble St - Lot 38 DP4535**



<b>Council rates 2025:</b>	<b>\$2,550.00</b>
<b>Zoning:</b>	<b>Gulargambone ordinary residential</b>
<b>Value of general land value:</b>	<b>\$4530.00</b>
<b>Area:</b>	<b>695.6m2</b>
<b>Note:</b>	<b>Vacant house</b>

**COONAMBLE**  
SHIRE COUNCIL

# FOR SALE

## GULARGAMBONE NSW 2828

**43-65 Kirban St - Lot 2,3,4,5,6,7,8,9,10,11 DP758480**



<b>Council rates 2025:</b>	<b>\$2,110.00</b>
<b>Zoning:</b>	<b>Gulargambone ordinary residential</b>
<b>Value of general land value:</b>	<b>\$12,700.00</b>
<b>Area:</b>	<b>20220m2</b>
<b>Note:</b>	<b>Vacant land</b>

**COONAMBLE**  
SHIRE COUNCIL

# FOR SALE

## GULARGAMBONE NSW 2828 16 Yalcogrin St - Lot 2 DP372173



<b>Council rates 2025:</b>	<b>\$2,550.00</b>
<b>Zoning:</b>	<b>Gulargambone ordinary residential</b>
<b>Value of general land value:</b>	<b>\$5,430.00</b>
<b>Area:</b>	<b>1011.7m2</b>
<b>Note:</b>	<b>Dwelling uninhabitable</b>

**COONAMBLE**  
SHIRE COUNCIL

# FOR SALE

**GULARGAMBONE NSW 2828**

**65-67 Coonamble St - Lot 120 DP633674**



<b>Council rates 2025:</b>	<b>\$2,110.00</b>
<b>Zoning:</b>	<b>Gulargambone ordinary residential</b>
<b>Value of general land value:</b>	<b>\$5,430.00</b>
<b>Area:</b>	<b>1379m2</b>
<b>Note:</b>	<b>Vacant land</b>

**COONAMBLE**  
SHIRE COUNCIL

# FOR SALE

**QUAMBONE NSW 2831**

**44 Gidgerah St - Lot 9,10 Section 17 DP758861**



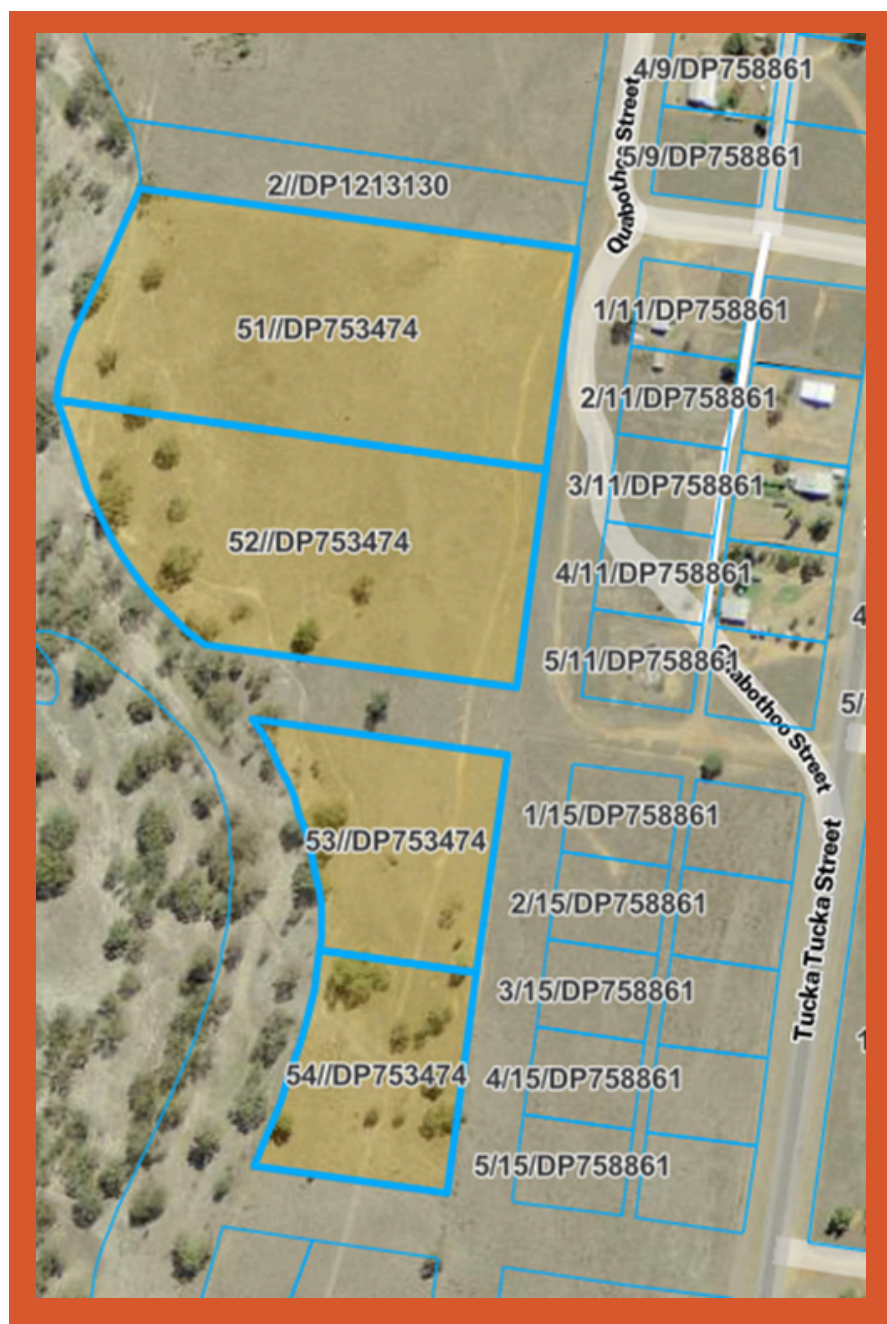
<b>Council rates 2025:</b>	<b>\$1,650.00</b>
<b>Zoning:</b>	<b>Village ordinary rate</b>
<b>Value of general land value:</b>	<b>\$6,480.00</b>
<b>Area:</b>	<b>4047m2</b>
<b>Note:</b>	<b>Structures &amp; vacant land</b>

**COONAMBLE**  
SHIRE COUNCIL

# FOR SALE

**QUAMBONE NSW 2831**

**Quabothoo St - Lot 51,52,53,54 DP753474**



<b>Council rates 2025:</b>	<b>\$500.00</b>
<b>Zoning:</b>	<b>farmland ordinary</b>
<b>Value of general land value:</b>	<b>\$14,500.00</b>
<b>Area:</b>	<b>57919.6m2</b>
<b>Note:</b>	<b>Vacant land</b>

**COONAMBLE**  
SHIRE COUNCIL

# FOR SALE

**QUAMBONE NSW 2831**

**1 Tucka Tucka St - Lot 1 Section 2 DP758861**



<b>Council rates 2025:</b>	<b>\$1,650.00</b>
<b>Zoning:</b>	<b>Village ordinary rate</b>
<b>Value of general land value:</b>	<b>\$4,050.00</b>
<b>Area:</b>	<b>2023.4m2</b>
<b>Note:</b>	<b>Vacant land</b>

**COONAMBLE**  
SHIRE COUNCIL

# FOR SALE

**QUAMBONE NSW 2831**

**28 Tucka Tucka Street - Lot 7 Section 9 DP758861**



<b>Council rates 2025:</b>	<b>\$670</b>
<b>Zoning:</b>	<b>Quambone Village Residential</b>
<b>Value of general land value:</b>	<b>\$4050</b>
<b>Area:</b>	<b>2023.4m2</b>

**COONAMBLE**  
SHIRE COUNCIL

# FOR SALE

**COONAMBLE NSW 2829**

**16 Yarran St - Lot 1 DP533273**



<b>Council rates 2025:</b>	<b>\$2,470.00</b>
<b>Zoning:</b>	<b>Coonamble ordinary residential</b>
<b>Value of general land value:</b>	<b>\$38,100.00</b>
<b>Area:</b>	<b>841m2</b>
<b>Note:</b>	<b>Occupied dwelling</b>

**COONAMBLE**  
SHIRE COUNCIL

# FOR SALE

**COONAMBLE NSW 2829**

**4 Tooloon St - Lot 3 DP8496**



<b>Council rates 2025:</b>	<b>\$2,030.00</b>
<b>Zoning:</b>	<b>Coonamble ordinary residential</b>
<b>Value of general land value:</b>	<b>\$28,800.00</b>
<b>Area:</b>	<b>1012m2</b>

**COONAMBLE**  
SHIRE COUNCIL

# FOR SALE

**COONAMBLE NSW 2829**

**135 Abbatoirs Rd - Lot 41,56,203 DP754199**



<b>Council rates 2025:</b>	<b>\$9,881.25</b>
<b>Zoning:</b>	<b>Coonamble Business</b>
<b>Value of general land value:</b>	<b>\$511,000</b>
<b>Area:</b>	<b>1280100m2</b>
<b>Note:</b>	<b>Contains building &amp; vacant land</b>

**COONAMBLE**  
SHIRE COUNCIL

# FOR SALE

**COONAMBLE NSW 2829**

**39 Aberford St - Lot A DP359854**



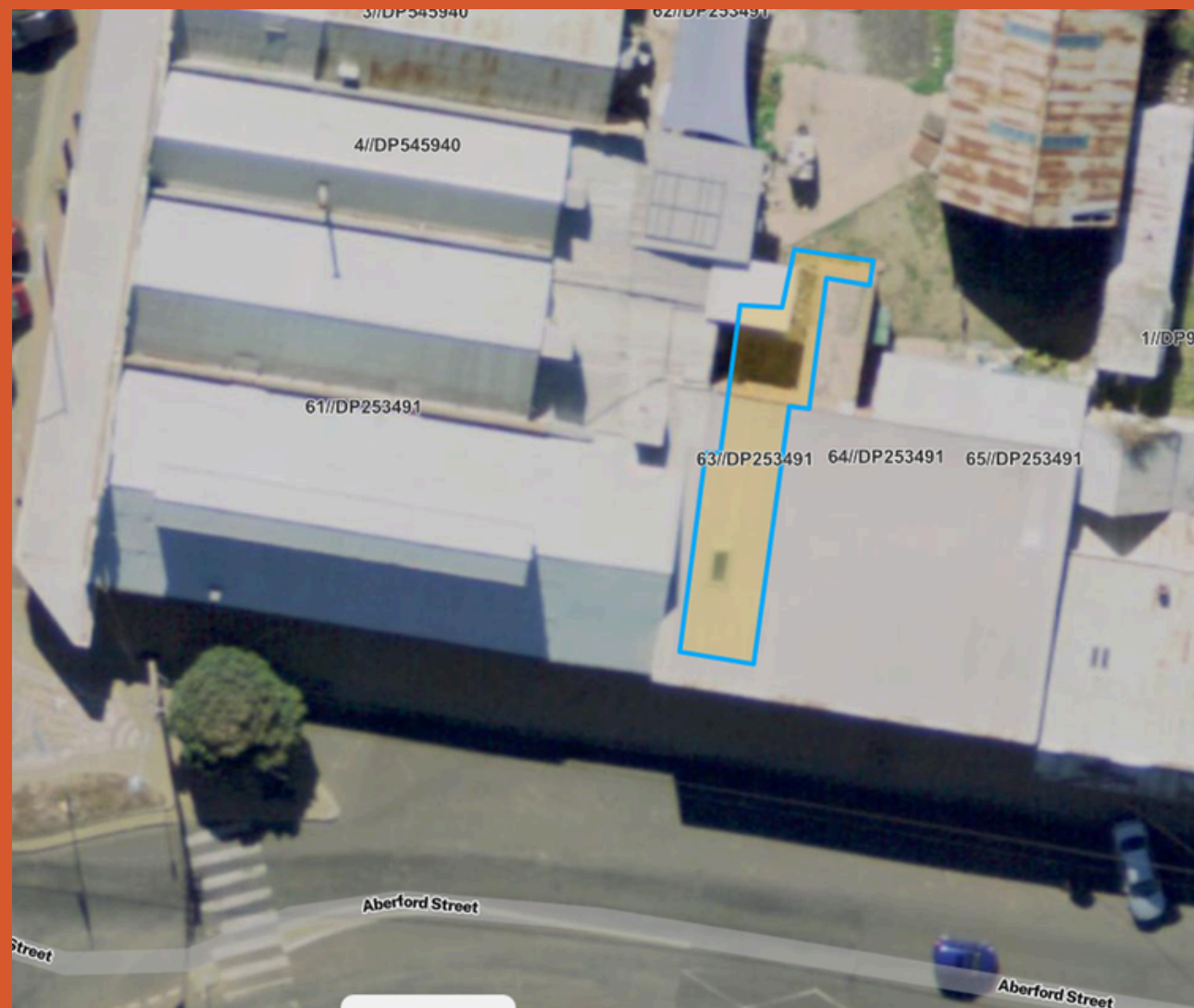
<b>Council rates 2025:</b>	<b>\$2,030.00</b>
<b>Zoning:</b>	<b>Coonamble ordinary residential</b>
<b>Value of general land value:</b>	<b>\$2,810.00</b>
<b>Area:</b>	<b>107.5m2</b>
<b>Note:</b>	<b>Not suitable for development</b>

**COONAMBLE**  
SHIRE COUNCIL

# FOR SALE

**COONAMBLE NSW 2829**

**52 Aberford Street - Lot 63 DP253491**



<b>Council rates 2025:</b>	<b>\$1190</b>
<b>Zoning:</b>	<b>Coonamble Business</b>
<b>Value of general land value:</b>	<b>\$4850</b>
<b>Area:</b>	<b>87.04m2</b>

**COONAMBLE**  
SHIRE COUNCIL

# FOR SALE

**COONAMBLE NSW 2829**

**Ottendorf Lane - Lot 7,8 DP43479**



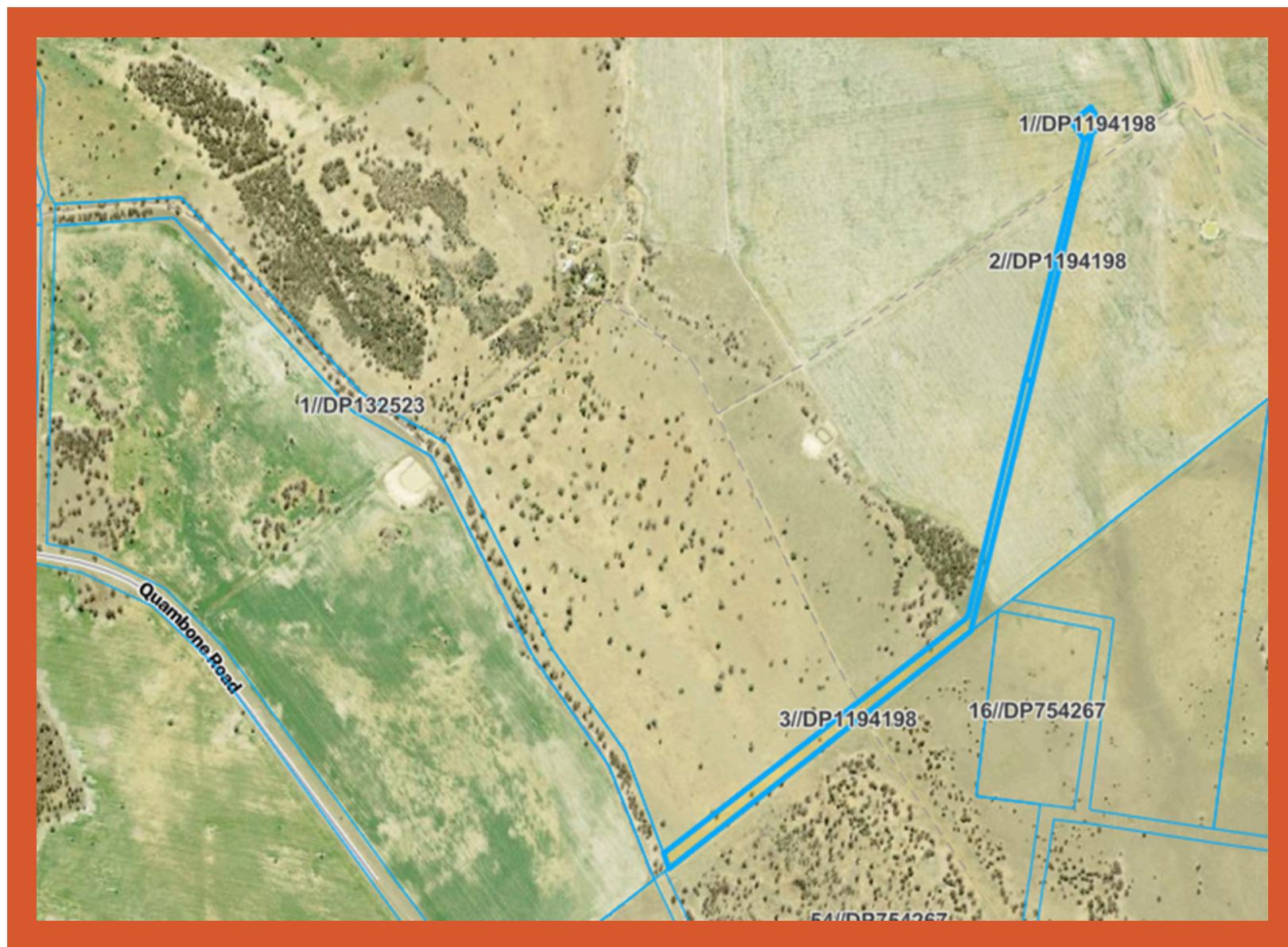
<b>Council rates 2025:</b>	<b>\$500.00</b>
<b>Zoning:</b>	<b>Farmland ordinary</b>
<b>Value of general land value:</b>	<b>\$7,480.00</b>
<b>Area:</b>	<b>28530m2</b>
<b>Note:</b>	<b>Vacant land</b>

**COONAMBLE**  
SHIRE COUNCIL

# FOR SALE

**QUAMBONE NSW 2831**

**Quambone Rd - Lot 1,2,3 DP1194198**



<b>Council rates 2025:</b>	<b>\$500.00</b>
<b>Zoning:</b>	<b>Farmland ordinary</b>
<b>Value of general land value:</b>	<b>\$10,000</b>
<b>Area:</b>	<b>80870m2</b>
<b>Note:</b>	<b>Vacant land</b>

**COONAMBLE**  
SHIRE COUNCIL

# FOR SALE

**GULARGAMBONE NSW 2828**

**17 Yalcogrin St - Lot B DP418944**



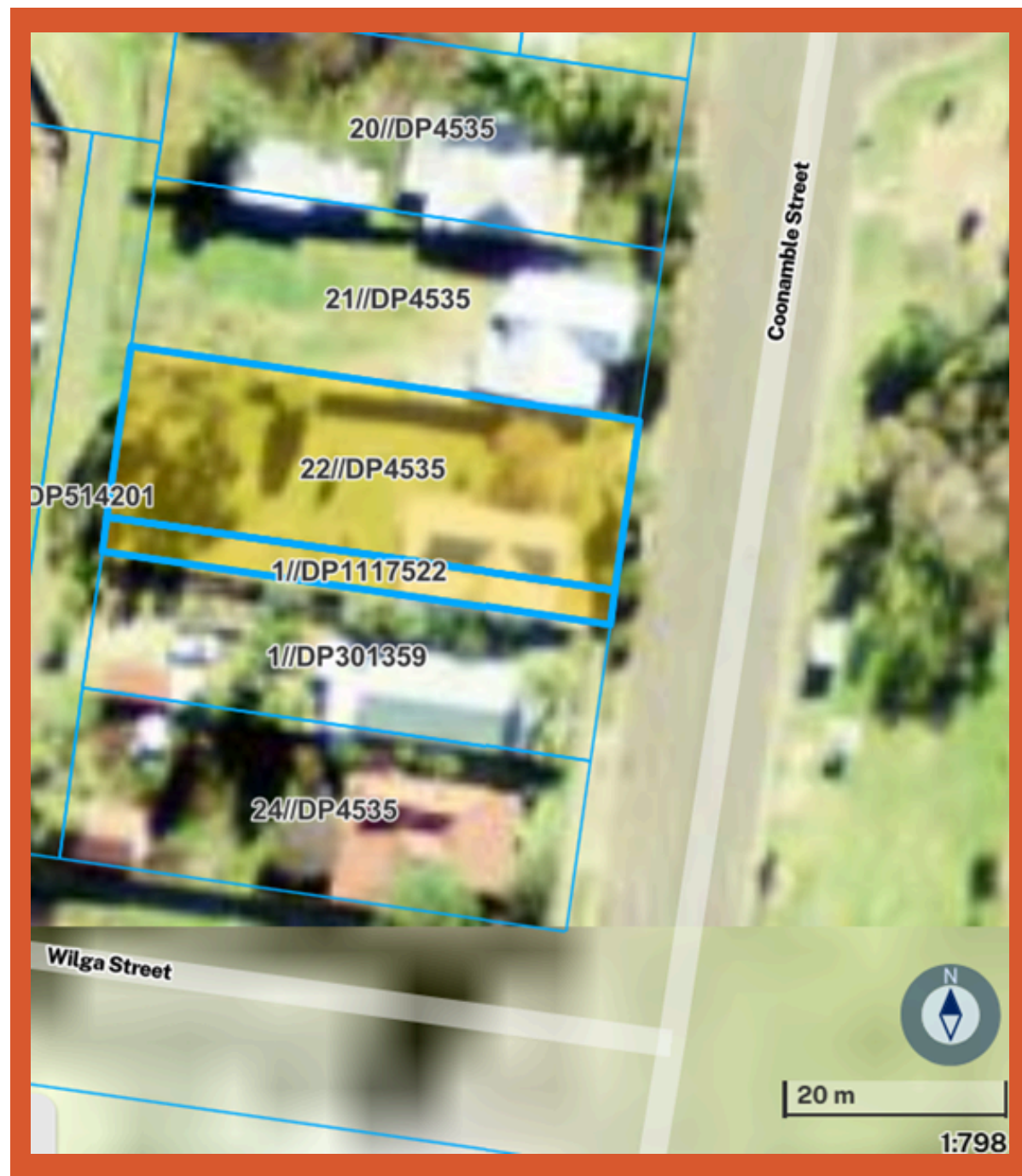
<b>Council rates 2025:</b>	<b>\$2,550.00</b>
<b>Zoning:</b>	<b>Gulargambone ordinary residential</b>
<b>Value of general land value:</b>	<b>\$5,430.00</b>
<b>Area:</b>	<b>954.8m2</b>
<b>Note:</b>	<b>Dwelling uninhabitable requires demolition</b>

**COONAMBLE**  
SHIRE COUNCIL

# FOR SALE

**GULARGAMBONE NSW 2828**

**8 Coonamble St - Lot 22 DP4535 Lot 1 DP1117522**



<b>Council rates 2025:</b>	<b>\$2,550.00</b>
<b>Zoning:</b>	<b>Gulargambone ordinary residential</b>
<b>Value of general land value:</b>	<b>\$6,800.00</b>
<b>Area:</b>	<b>834.95m2</b>
<b>Note:</b>	<b>Dwelling uninhabitable demolition required</b>

**COONAMBLE**  
SHIRE COUNCIL

# FOR SALE

**GULARGAMBONE NSW 2828**

**Railway St - Lot 10,11 Section 3 DP758479**



<b>Council rates 2025:</b>	<b>\$560.00</b>
<b>Zoning:</b>	<b>Village ordinary rate</b>
<b>Value of general land value:</b>	<b>\$2,940.00</b>
<b>Area:</b>	<b>4046m2</b>
<b>Note:</b>	<b>Vacant land</b>

**COONAMBLE**  
SHIRE COUNCIL

# FOR SALE

**GULARGAMBONE NSW 2828**  
**7-9 Bourbah St - Lot 8 DP660919**



<b>Council rates 2025:</b>	<b>\$1,710.00</b>
<b>Zoning:</b>	<b>Gulargambone Business</b>
<b>Value of general land value:</b>	<b>\$9,090.00</b>
<b>Area:</b>	<b>910.5m2</b>

**COONAMBLE**  
SHIRE COUNCIL

# FOR SALE

**GULARGAMBONE NSW 2828**

**11-15 Bourbah St - Lot 7 DP660920**



<b>Council rates 2025:</b>	<b>\$2,640.00</b>
<b>Zoning:</b>	<b>Gulargambone Business</b>
<b>Value of general land value:</b>	<b>\$9,090.00</b>
<b>Area:</b>	<b>948.5m2</b>

**COONAMBLE**  
SHIRE COUNCIL

# FOR SALE

**GULARGAMBONE NSW 2828**

**17 Bourbah St - Lot 6 DP4535**



<b>Council rates 2025:</b>	<b>\$1,710.00</b>
<b>Zoning:</b>	<b>Gulargambone business</b>
<b>Value of general land value:</b>	<b>\$9,090.00</b>
<b>Area:</b>	<b>983m2</b>

**COONAMBLE**  
SHIRE COUNCIL

# FOR SALE

**GULARGAMBONE NSW 2828**

**19 Bourbah St - Lot 4 DP211592**




<b>Council rates 2025:</b>	<b>\$1,710.00</b>
<b>Zoning:</b>	<b>Gulargambone Business</b>
<b>Value of general land value:</b>	<b>\$5,430.00</b>
<b>Area:</b>	<b>512.2m2</b>

**COONAMBLE**  
SHIRE COUNCIL

# FOR SALE

**GULARGAMBONE NSW 2828**

**21-23 Bourbah St - Lot 3 DP211592**




<b>Council rates 2025:</b>	<b>\$1,710.00</b>
<b>Zoning:</b>	<b>Gulargambone Business</b>
<b>Value of general land value:</b>	<b>\$3,170.00</b>
<b>Area:</b>	<b>973.7m2</b>

**COONAMBLE**  
SHIRE COUNCIL

# FOR SALE

**GULARGAMBONE NSW 2828**  
**25 Bourbah St - Lot 2 DP211592**



<b>Council rates 2025:</b>	<b>\$2,020.00</b>
<b>Zoning:</b>	<b>Gulargambone Business</b>
<b>Value of general land value:</b>	<b>\$6,800.00</b>
<b>Area:</b>	<b>1018m2</b>

**COONAMBLE**  
SHIRE COUNCIL

# FOR SALE

**GULARGAMBONE NSW 2828**

**30 Bourbah St - Lot 1 DP304778**



<b>Council rates 2025:</b>	<b>\$2,550.00</b>
<b>Zoning:</b>	<b>Gulargambone ordinary residential</b>
<b>Value of general land value:</b>	<b>\$6,800.00</b>
<b>Area:</b>	<b>796.7m2</b>
<b>Note:</b>	<b>Dwelling uninhabitable requires demolition</b>

**COONAMBLE**  
SHIRE COUNCIL

# FOR SALE

**COONAMBLE NSW 2829**

**46 Aberford St - Lot 1 DP906786**



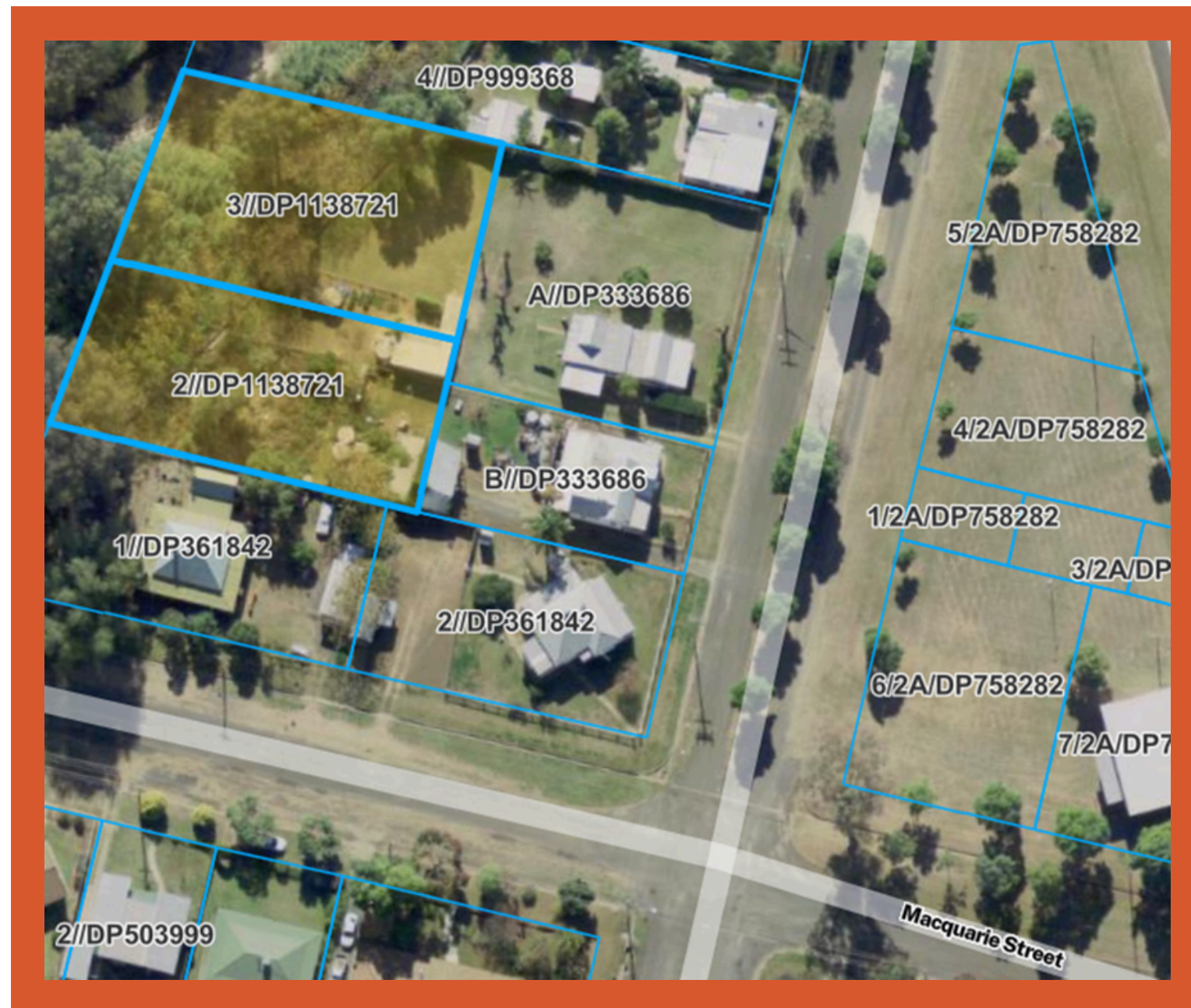
<b>Council rates 2025:</b>	<b>\$1,630.00</b>
<b>Zoning:</b>	<b>Coonamble Business</b>
<b>Value of general land value:</b>	<b>\$13,100</b>
<b>Area:</b>	<b>392.2m2</b>
<b>Note:</b>	<b>Shop/dwelling uninhabitable requires demolition</b>

**COONAMBLE**  
SHIRE COUNCIL

# FOR SALE

**COONAMBLE NSW 2829**

**Castlereagh St - Lot 2,3 DP1138721**



<b>Council rates 2025:</b>	<b>\$2,030.00</b>
<b>Zoning:</b>	<b>Coonamble ordinary residential</b>
<b>Value of general land value:</b>	<b>\$25,400.00</b>
<b>Area:</b>	<b>2986m2</b>
<b>Note:</b>	<b>No public access or easement</b>

**COONAMBLE**  
SHIRE COUNCIL